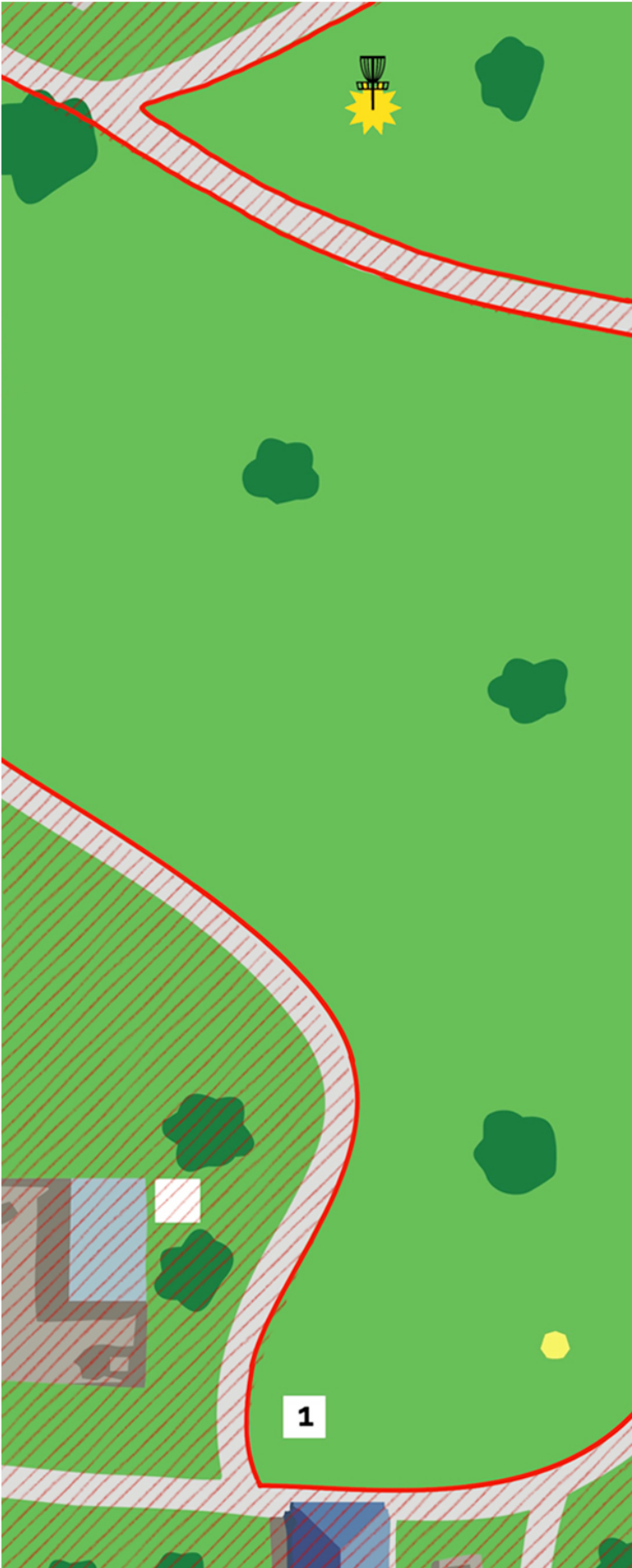




**2020  
IDAHO MASTERS  
CHAMPIONSHIP  
PRESENTED BY  
DISCRAFT  
TOURNAMENT LAYOUT**





# HOLE 1

PAR 3 380FT

**OB**

**LEFT PATH AND BEYOND  
PATH IN FRONT OF BASKET  
BACK PATH AND BEYOND**

**OB**



**HAZARD**



**MANDO LEFT**



**MANDO RIGHT**



**DROPZONE**



**PRO PAD**



**AM PAD**



**JR PAD**

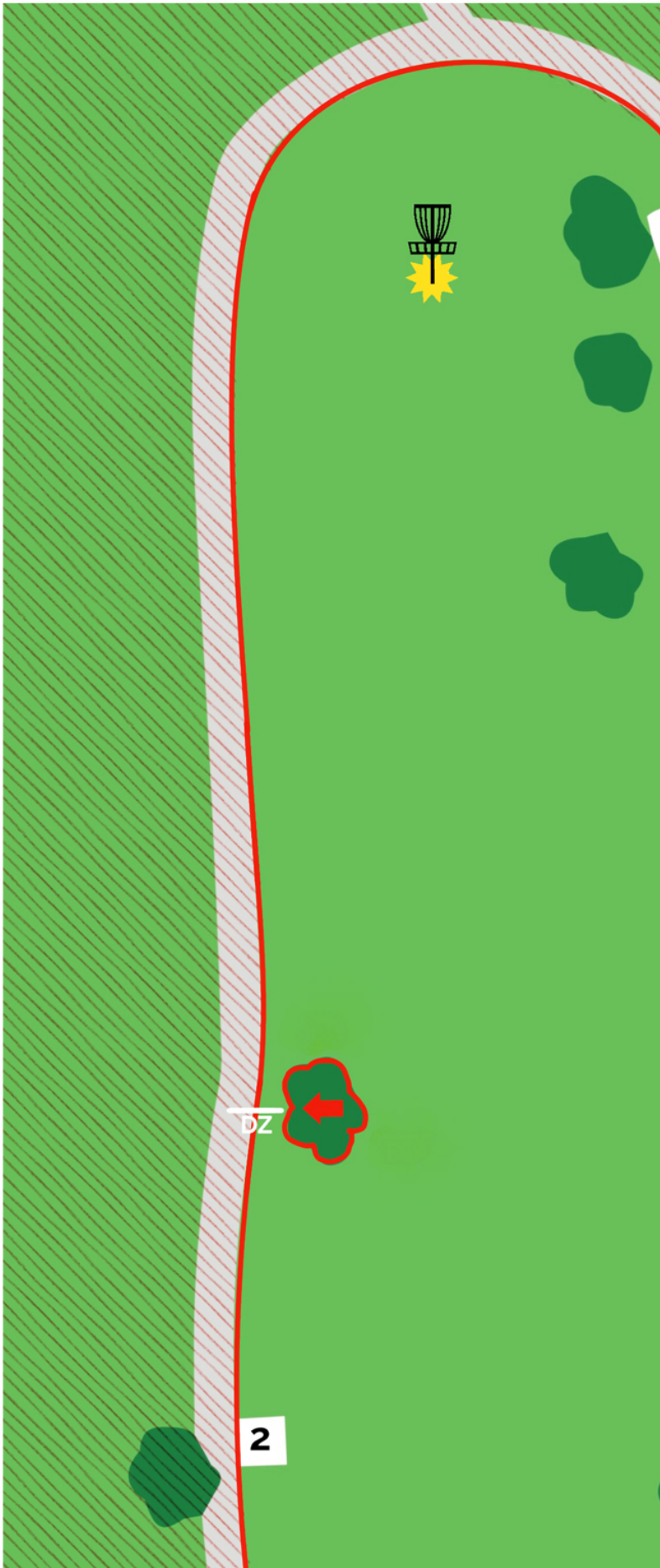


# HOLE 2

PAR 3 275FT

**OB**  
LEFT PATH AND BEYOND  
BACK PATH AND BEYOND

**MANDO**  
LEFT OF MARKED TREE  
DROPZONE IF MISSED



OB



HAZARD



MANDO LEFT



MANDO RIGHT



DROPZONE



PRO PAD



AM PAD



JR PAD



# HOLE 3

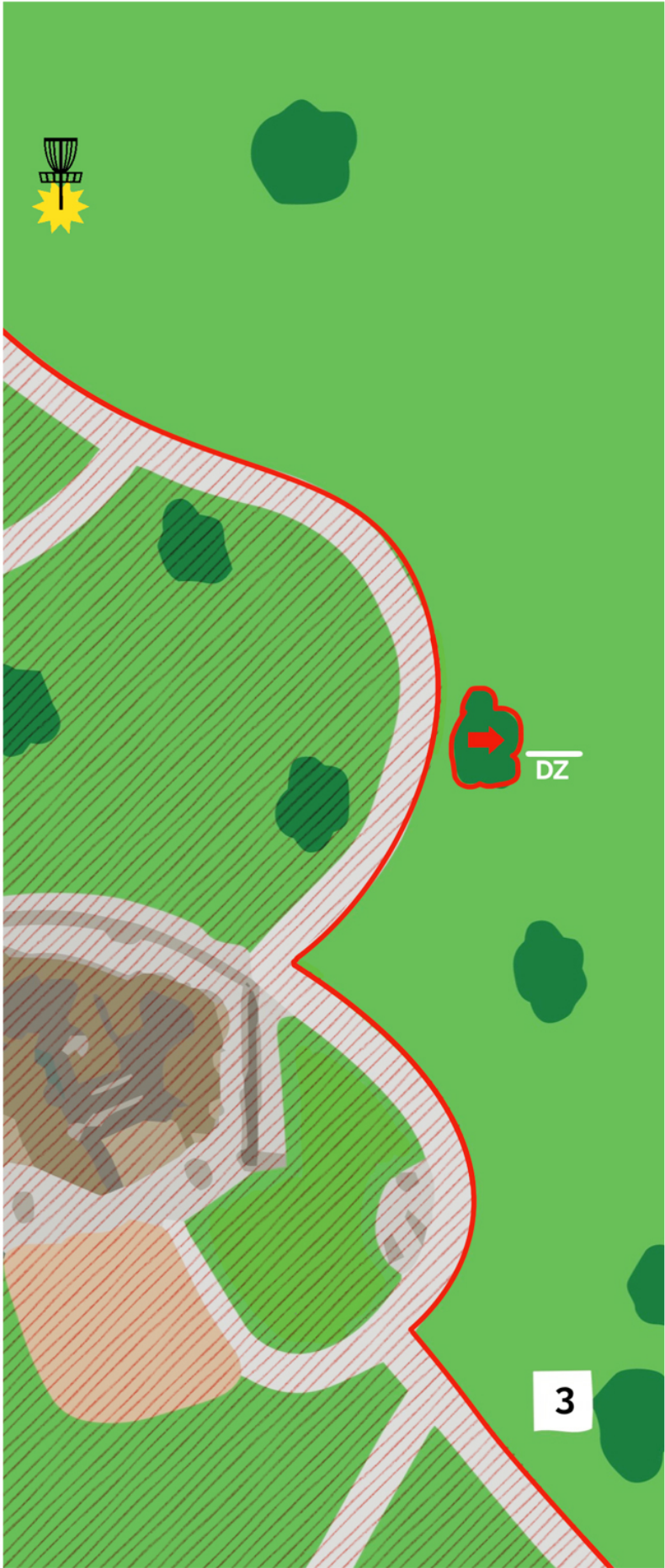
PAR 3 328FT

**OB**

LEFT PATH AND BEYOND

**MANDO**

RIGHT OF MARKED TREE  
DROPZONE IF MISSED



OB



HAZARD



MANDO LEFT



MANDO RIGHT



DROPZONE



PRO PAD



AM PAD

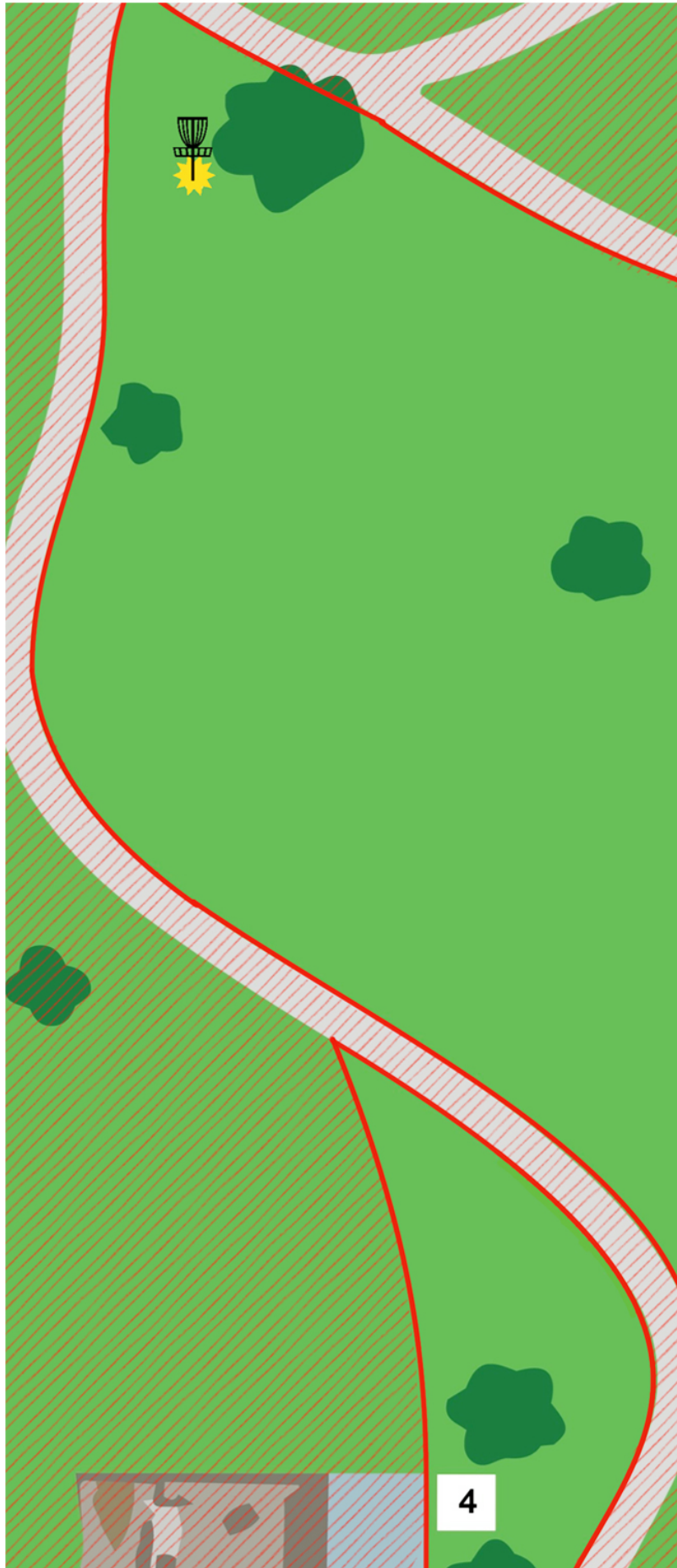


JR PAD



# HOLE 4

PAR 3 304FT



**OB**

ALL PATHS  
LEFT PATH AND BEYOND  
BACK PATH AND BEYOND

OB



HAZARD



MANDO LEFT



MANDO RIGHT



DROPZONE



PRO PAD



AM PAD



JR PAD



# HOLE 5

PAR 3 371FT

**OB**

**ALL PATHS AND BEYOND**



**OB**



**HAZARD**



**MANDO LEFT**



**MANDO RIGHT**



**DROPZONE**



**PRO PAD**



**AM PAD**



**JR PAD**

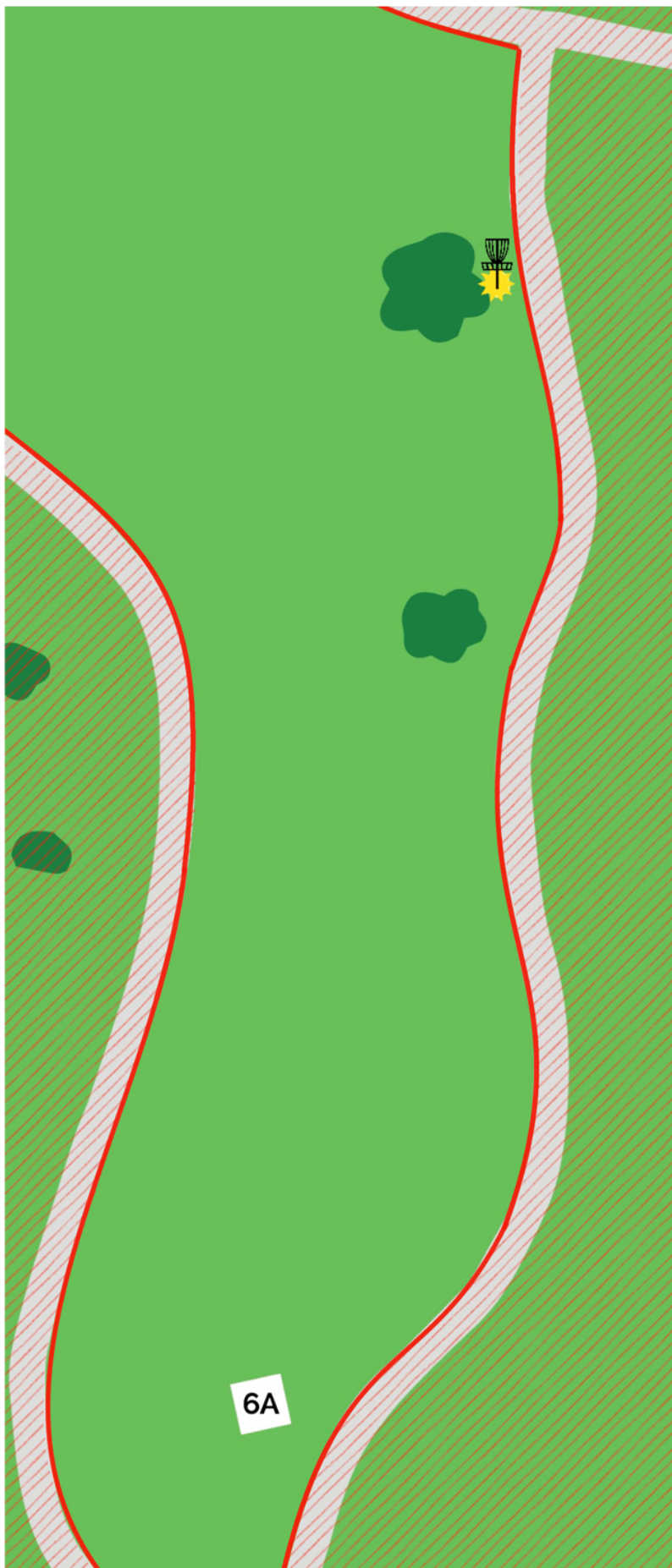


# HOLE 6A

PAR 3 302FT

**OB**

ALL PATHS AND BEYOND



OB



HAZARD



MANDO LEFT



MANDO RIGHT



DROPZONE



PRO PAD



AM PAD



JR PAD



# HOLE 6B

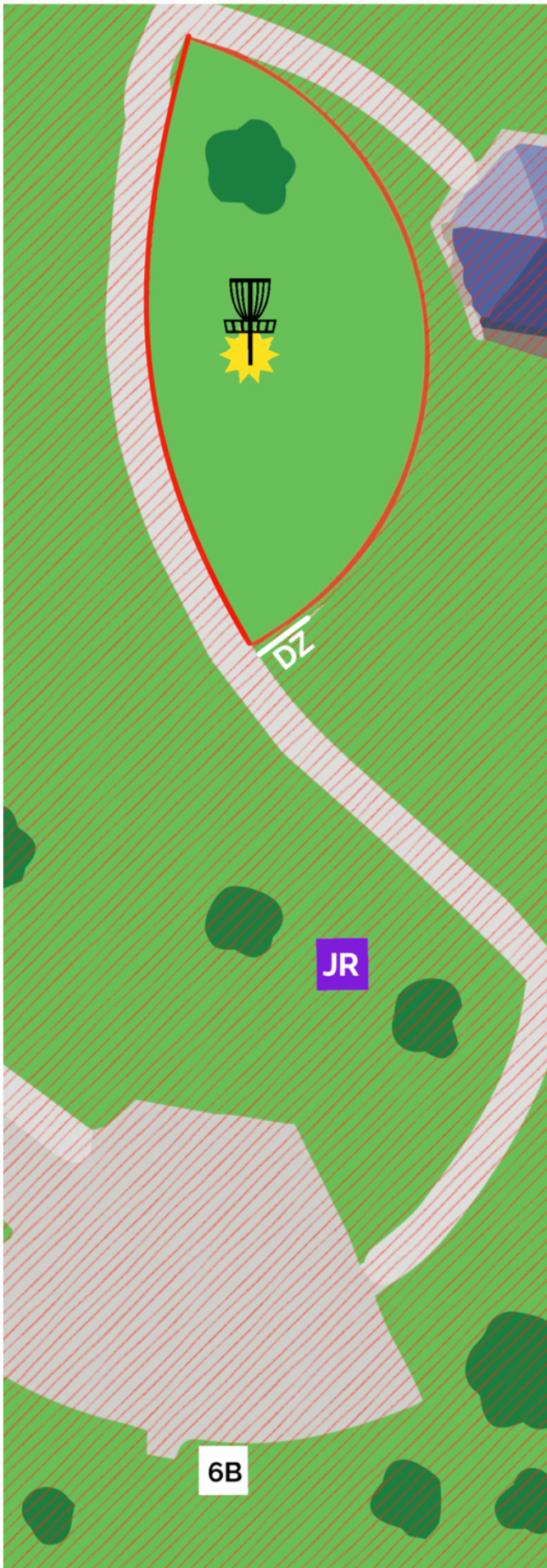
ISLAND

PAR3 258FT

PAR3 144FT

**OB**

ANYTHING OUTSIDE OF ISLAND  
DROPZONE IF MISSED



OB



HAZARD



MANDO LEFT



MANDO RIGHT



DROPZONE



PRO PAD



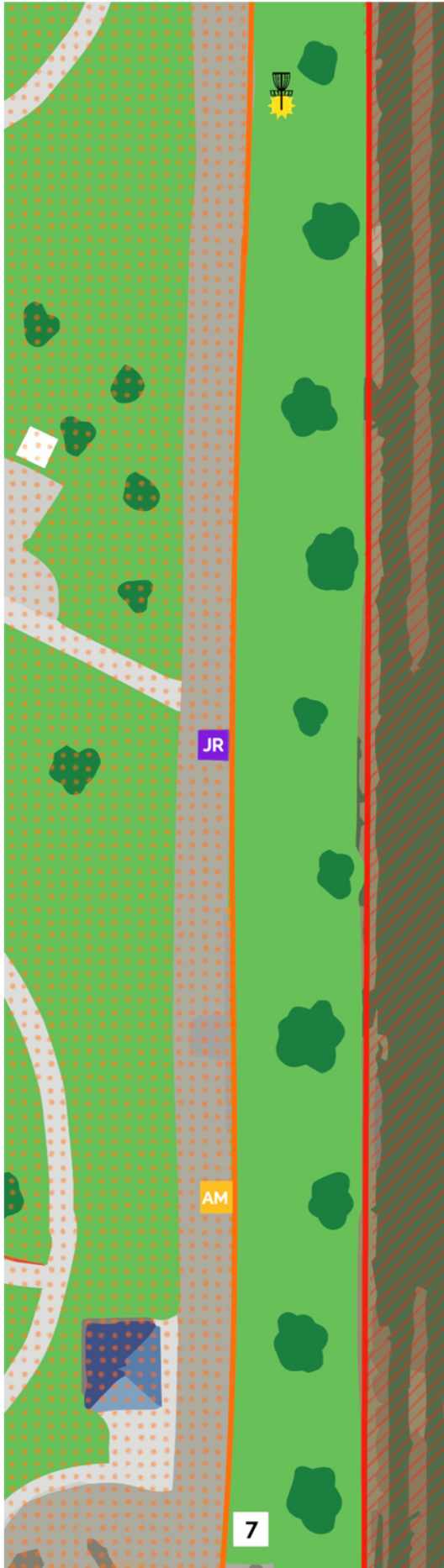
AM PAD



JR PAD







# HOLE 7

PAR 4 553FT

PAR 4 426FT

PAR 4 250FT

**OB**

FIELD ON RIGHT

**HAZARD**

LEFT ROAD AND BEYOND

OB



HAZARD



MANDO LEFT



MANDO RIGHT



DROPZONE



PRO PAD




AM PAD



JR PAD





# HOLE 8

PAR 3 278FT

**OB**

LEFT PATH AND BEYOND  
ROAD  
FIELD IN BACK

**MANDO**

RIGHT OF MARKED TREE  
RETEE IF MISSED

OB



HAZARD



MANDO LEFT



MANDO RIGHT



DROPZONE



PRO PAD



AM PAD



JR PAD



# HOLE 9

PAR 4 712FT

PAR 4 474FT

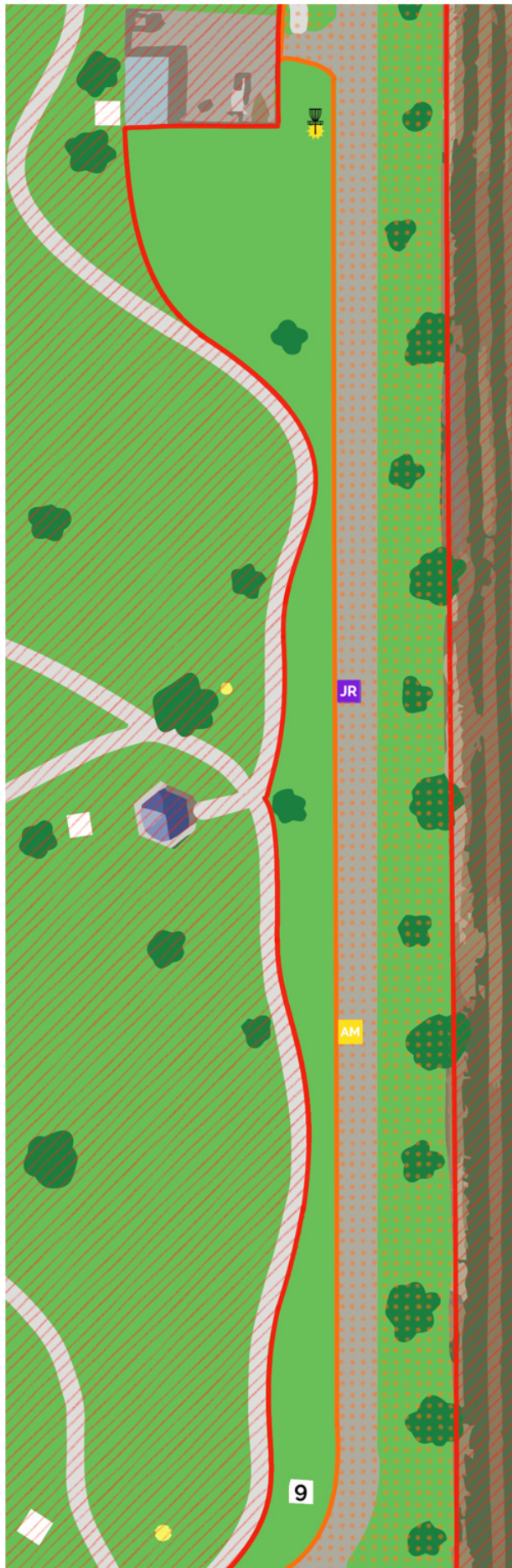
PAR 4 312FT

**OB**

LEFT PATH AND BEYOND  
FIELD ON RIGHT

**HAZARD**

ROAD AND RIGHT GRASSY AREA



OB



HAZARD



MANDO LEFT



MANDO RIGHT



DROPZONE



PRO PAD

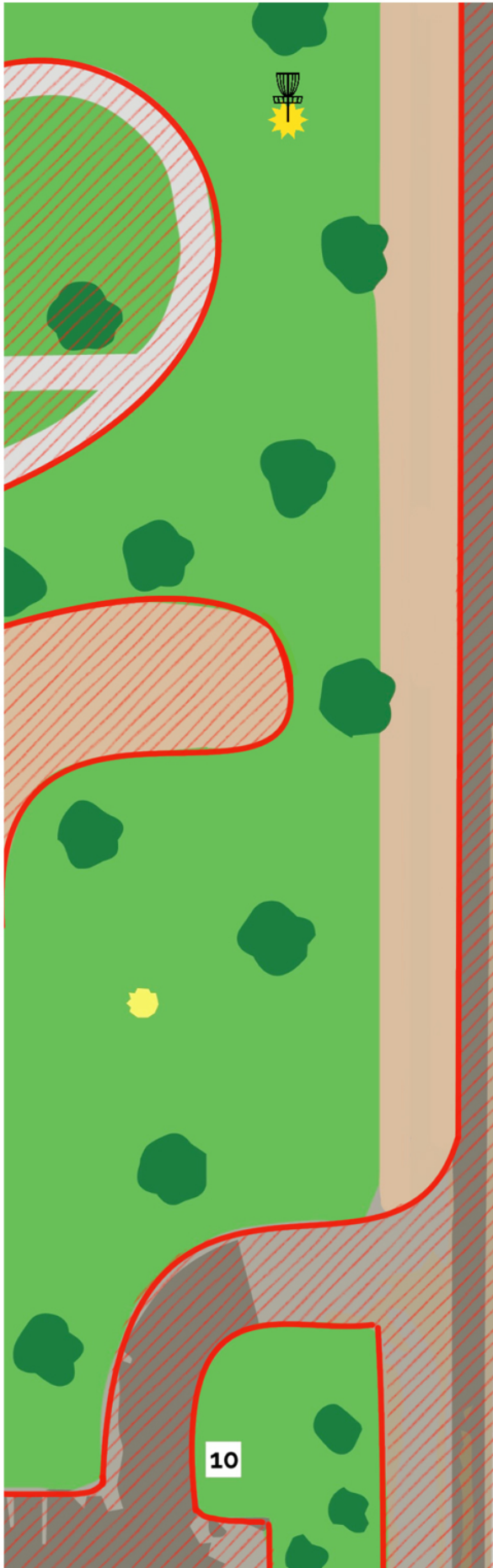


AM PAD



JR PAD





# HOLE 10

PAR 3 360FT

**OB**

SANDTRAP

LEFT PATH AND BEYOND

ROAD

(GRAVEL AND ROCKS IN BOUNDS)

OB



HAZARD



MANDO LEFT



MANDO RIGHT



DROPZONE



PRO PAD



AM PAD

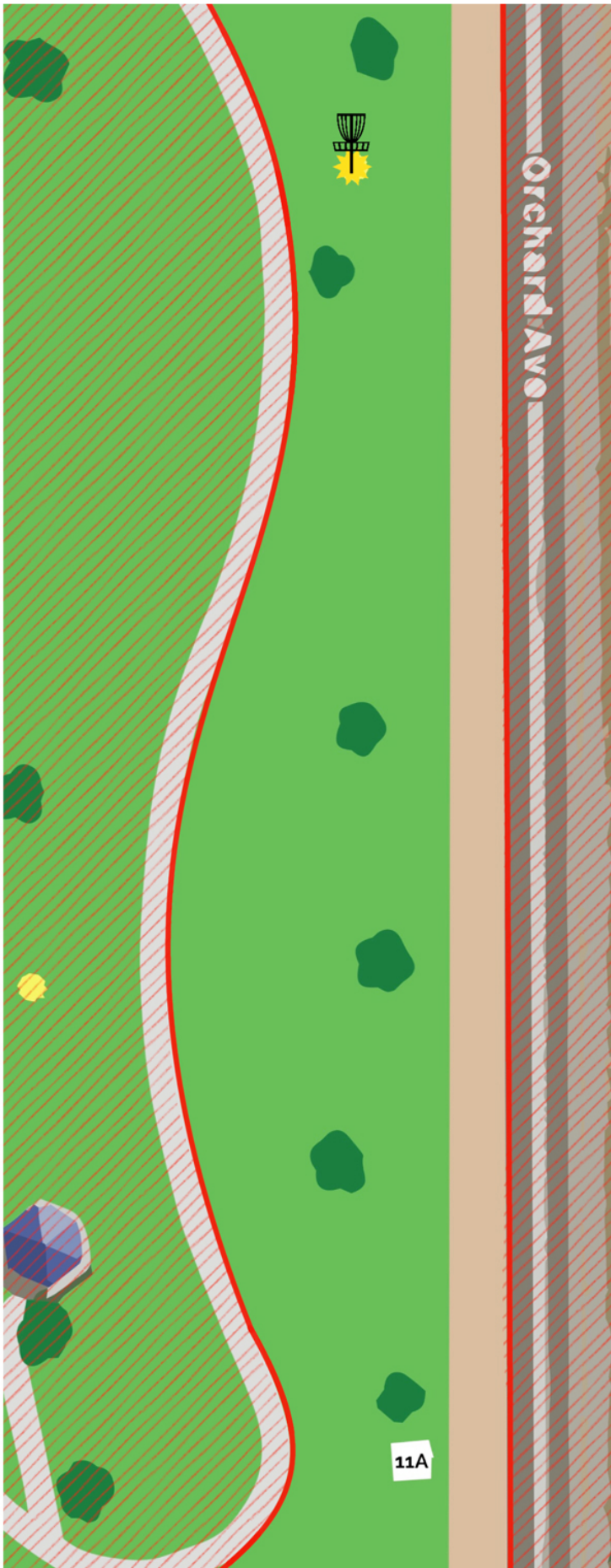


JR PAD



# HOLE 11A

PAR 3 422FT



**OB**

**LEFT PATH AND BEYOND  
ROAD  
(GRAVEL AND ROCKS IN BOUNDS)**

**\*TAKE RELIEF INTO GRASS  
OFF GRAVEL**

**OB**



**HAZARD**



**MANDO LEFT**



**MANDO RIGHT**



**DROPZONE**



**PRO PAD**



**AM PAD**



**JR PAD**



# HOLE 11B

PAR 3 226FT



**OB**

**ROAD**

**[GRAVEL AND ROCKS IN BOUNDS]**

**\*TAKE RELIEF INTO GRASS  
OFF GRAVEL**

**OB**



**HAZARD**



**MANDO LEFT**



**MANDO RIGHT**



**DROPZONE**



**PRO PAD**



**AM PAD**



**JR PAD**



# HOLE 12

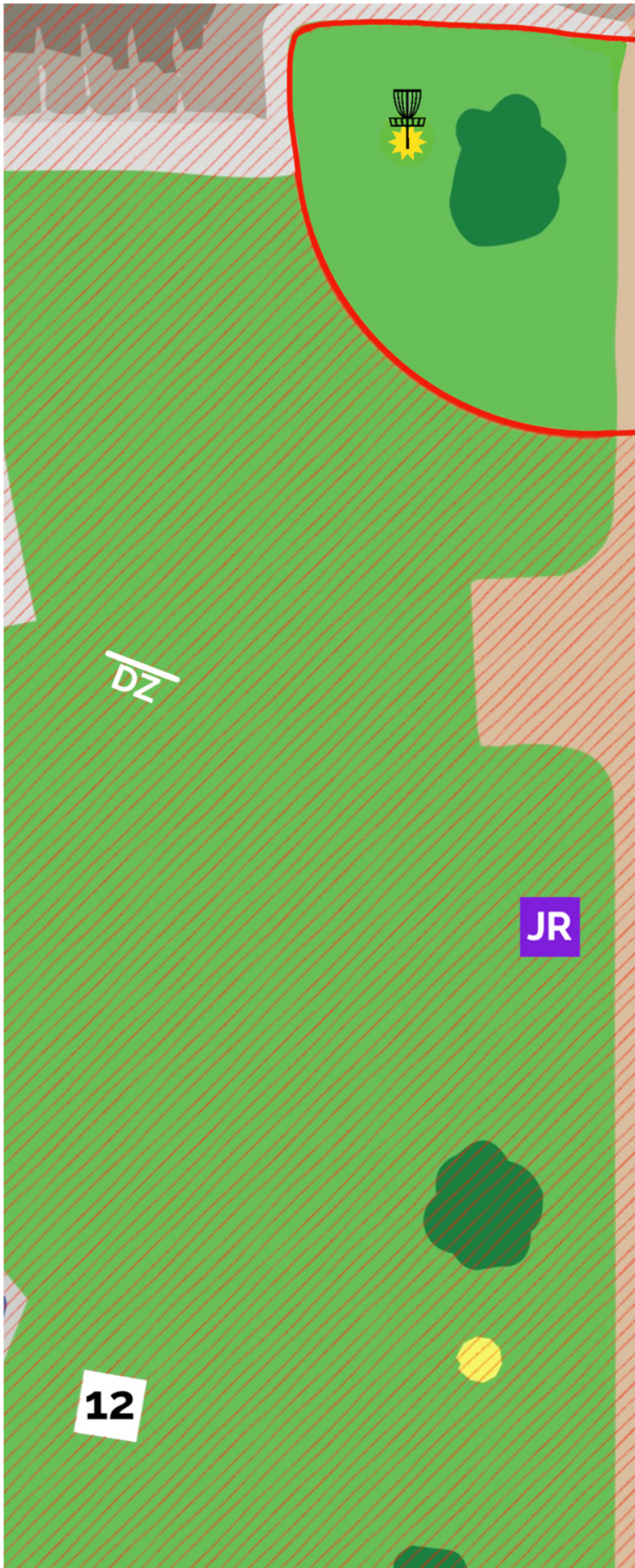
ISLAND

PAR 3 255FT

PAR 3 156FT

**OB**

ANYTHING OUTSIDE OF ISLAND  
DROPZONE IF MISSED



OB



HAZARD



MANDO LEFT



MANDO RIGHT



DROPZONE



PRO PAD



AM PAD



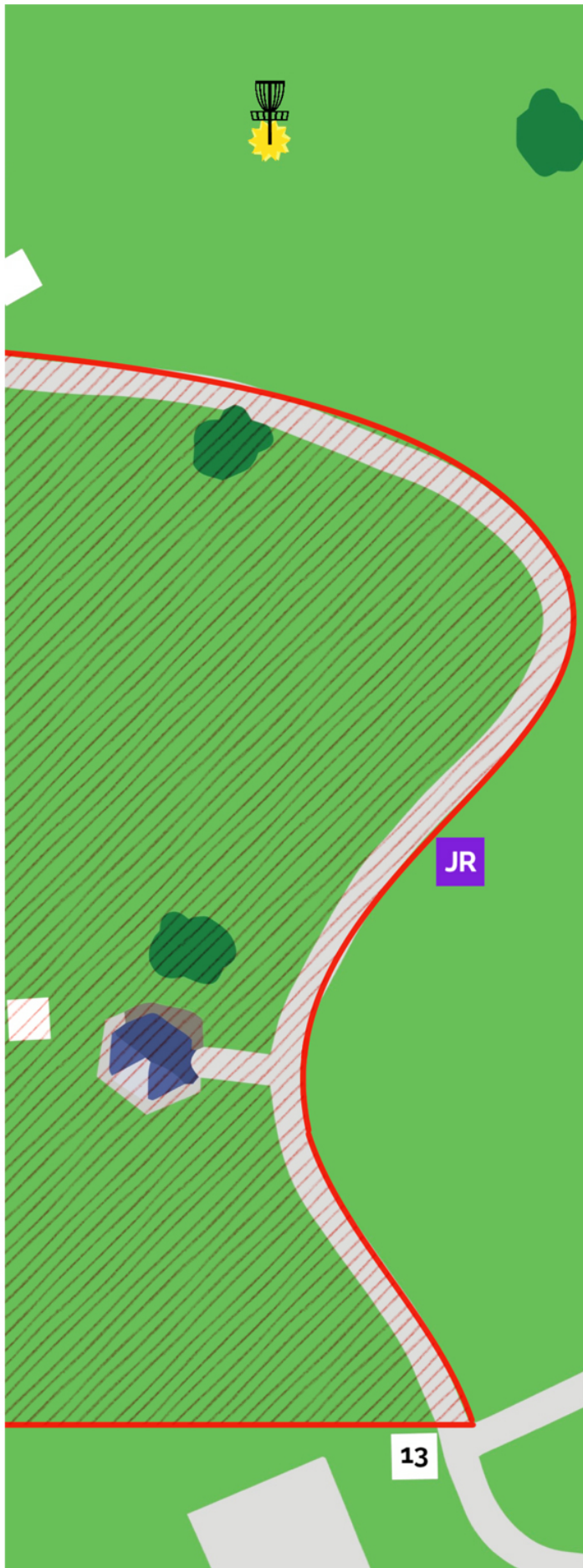
JR PAD



# HOLE 13

PAR 3 358FT

PAR 3 169FT



**OB**

**LEFT PATH AND BEYOND**

**OB**



**HAZARD**



**MANDO LEFT**



**MANDO RIGHT**



**DROPZONE**



**PRO PAD**



**AM PAD**



**JR PAD**





# HOLE 14

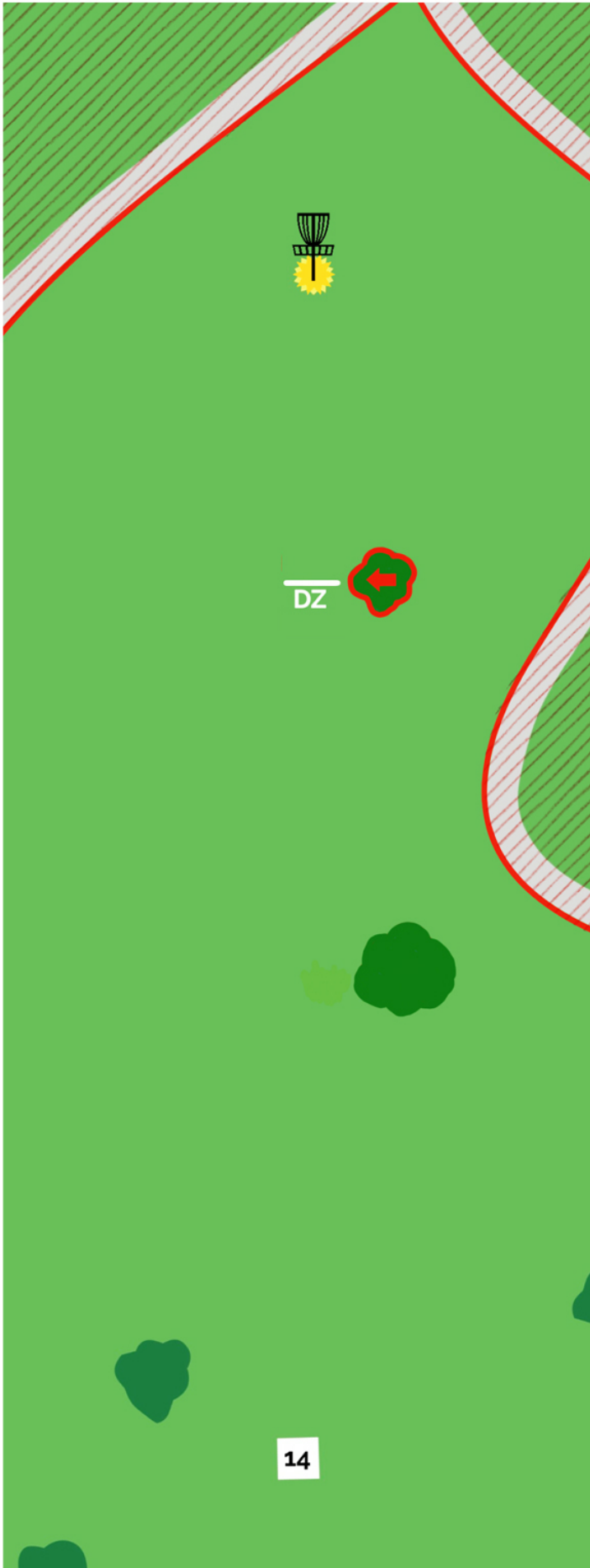
PAR 3 345FT

**OB**

ALL PATHS AND BEYOND

**MANDO**

LEFT OF MARKED TREE  
DROPZONE IF MISSED



OB



HAZARD



MANDO LEFT



MANDO RIGHT



DROPZONE



PRO PAD



AM PAD



JR PAD



# HOLE 15

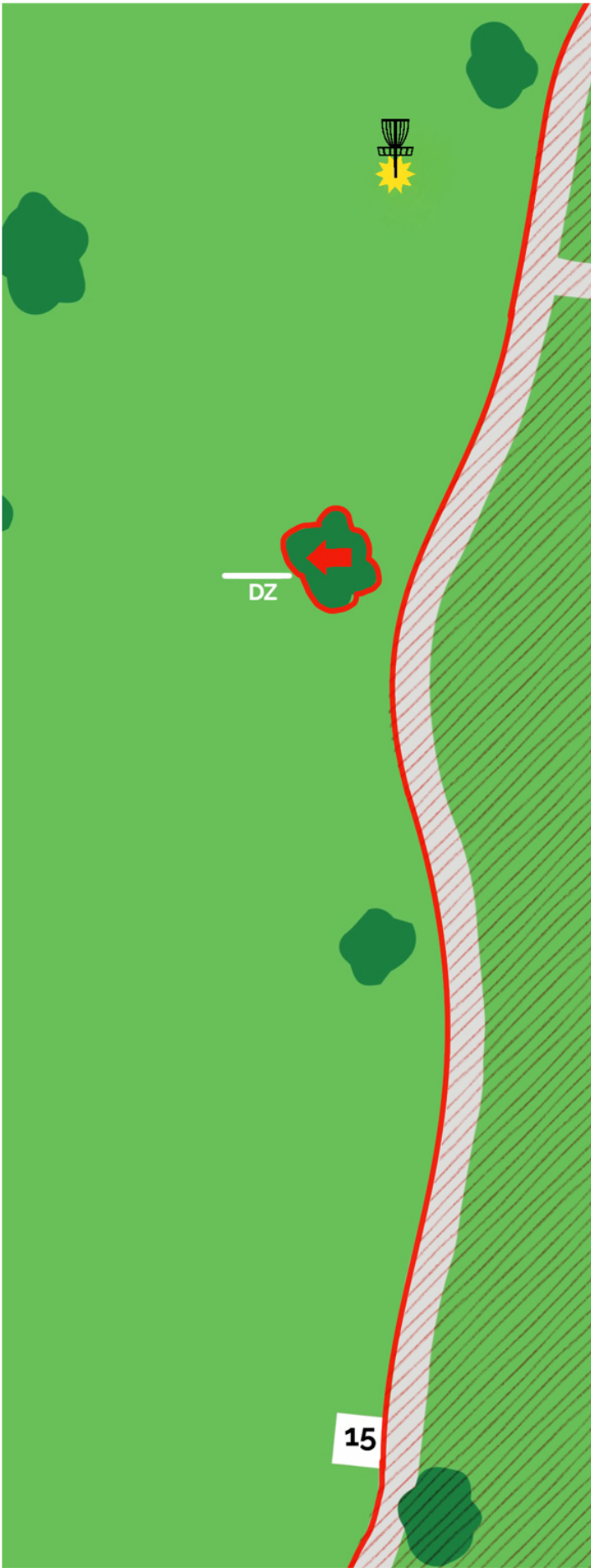
PAR 3 337FT

**OB**

RIGHT PATH AND BEYOND

**MANDO**

LEFT OF MARKED TREE  
DROPZONE IF MISSED



OB



HAZARD



MANDO LEFT



MANDO RIGHT



DROPZONE



PRO PAD



AM PAD




JR PAD



# HOLE 16

PAR 3 250FT

**OB**  
RIGHT PATH AND BEYOND  
GAZEBO



OB



HAZARD



MANDO LEFT



MANDO RIGHT



DROPZONE



PRO PAD



AM PAD



JR PAD



16

# HOLE 17

PAR 3 338FT



**OB**

**ALL PATH AND BEYOND  
GAZEBO**

**OB**



**HAZARD**



**MANDO LEFT**



**MANDO RIGHT**



**DROPZONE**



**PRO PAD**



**AM PAD**

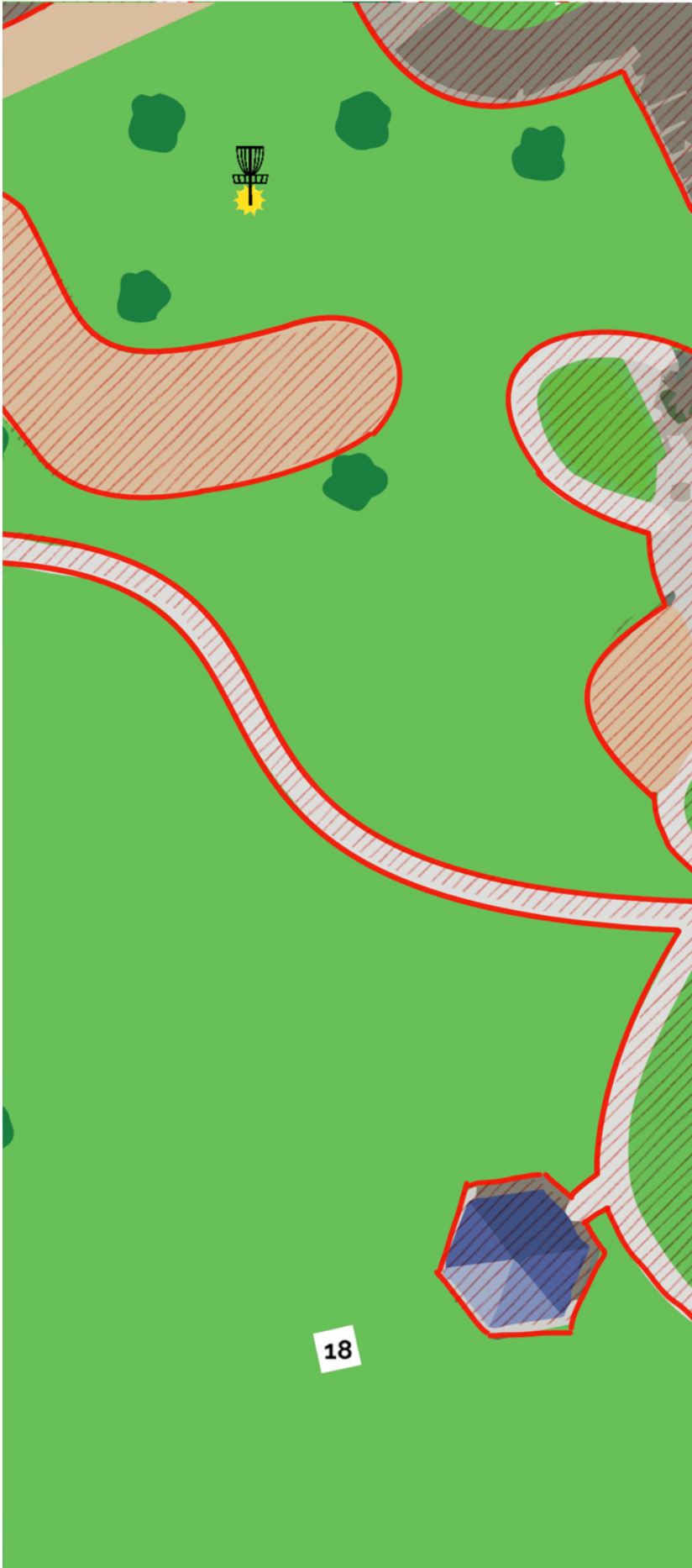


**JR PAD**



# HOLE 18

PAR 3 380FT



**OB**

ALL PATHS  
GAZEBOS  
PLAYGROUND  
SANDTRAP  
ROAD  
PARKING LOT

OB



HAZARD



MANDO LEFT



MANDO RIGHT



DROPZONE



PRO PAD



AM PAD



JR PAD

